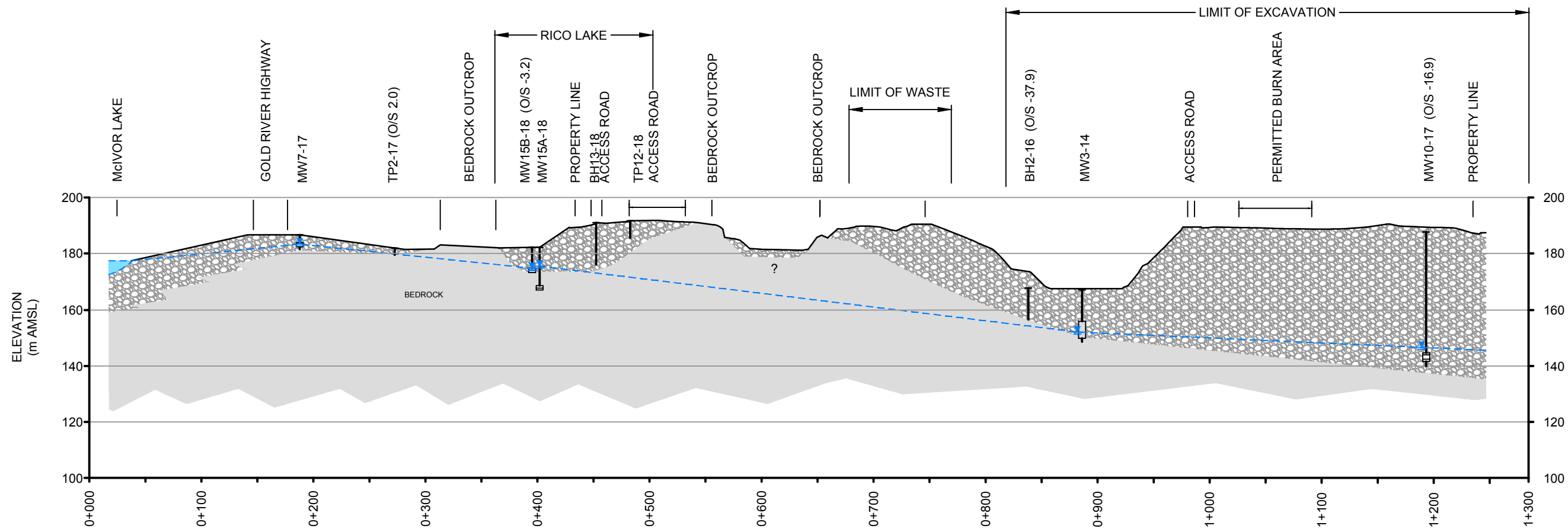






G
NORTHWEST

G'
SOUTHEAST



SECTION **G-G'**
 HORZ 1:4000
 VERT 1:1500
 figure 2.2

LEGEND

-  SAND AND GRAVEL
-  BEDROCK (BASALT)
-  SCREEN INTERVAL
-  WATER LEVEL (m AMSL) (SEPTEMBER 17, 2018)



UPLAND EXCAVATING LTD.
 PROPOSED UPLAND LANDFILL
 CAMPBELL RIVER, BRITISH COLUMBIA

CROSS-SECTION G-G'

088877-00
 Oct 30, 2018

FIGURE 2.11