




Layers



I want to...

Filter Layers... Filter

- SRW and Easements Polygons >
- RoW and Easement Lines >
- City Owned Property >
- Property Parcels >
- Water Mains >
-  Hydrants >
 - <all other values>
 - Unknown
 - City
 - Private
- Storm Catch Basins >
-  Storm Drains >
-  Ditch >
- Sewer Mains >

